

rgfelde  
23606

2065

1946

1223

1221

2077

Schmerstraße

1526

1527

1528

1512

1513

1516

Wielandstraße

1320

1322

1321

1323

1324

2033

1841

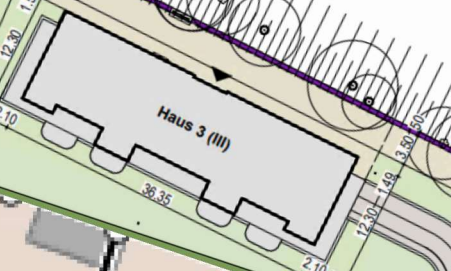
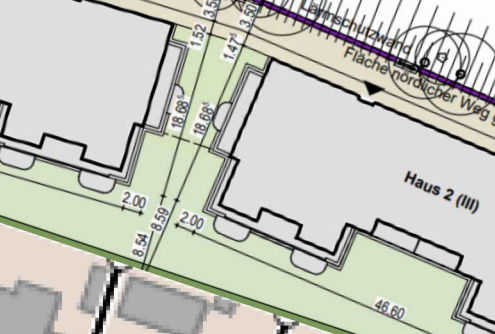
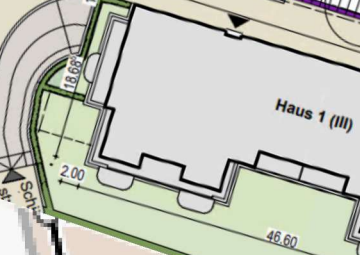
Uhlandstraße

1211

1515

1341

1530



Fläche nördlicher Weg gas = 801,44 m<sup>2</sup>

Zufahrt Betonpflaster

Grünfläche